




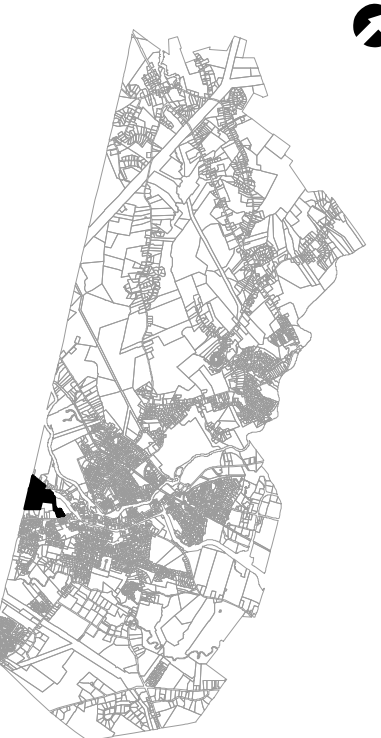
Assessor's Maps

Legend

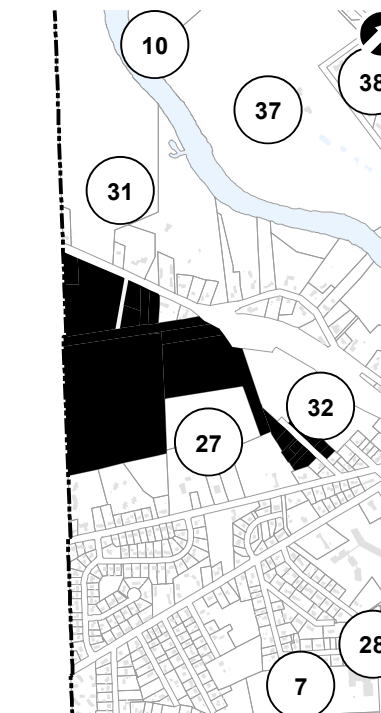
-  Property Boundary
-  City Boundary
-  River, Stream, Brook
-  Waterbody
-  Wet Area
-  Wetland
-  Detention Pond
- 17** Map Number
-  Dimension
-  Lot 81



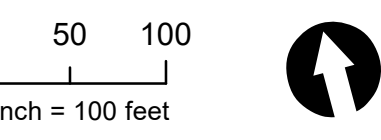
Town-Wide Locator Map



Local Locator Map



Scale and Orientation



Notes

Disclaimer: The information is provided as a reasonably accurate point of reference, but is not guaranteed and is not to be used for conveyances. The City of Westbrook shall not be held liable for the accuracy or misuse of this data. Copyright the City of Westbrook. Tax Maps revised to April of 2020.



Gorham