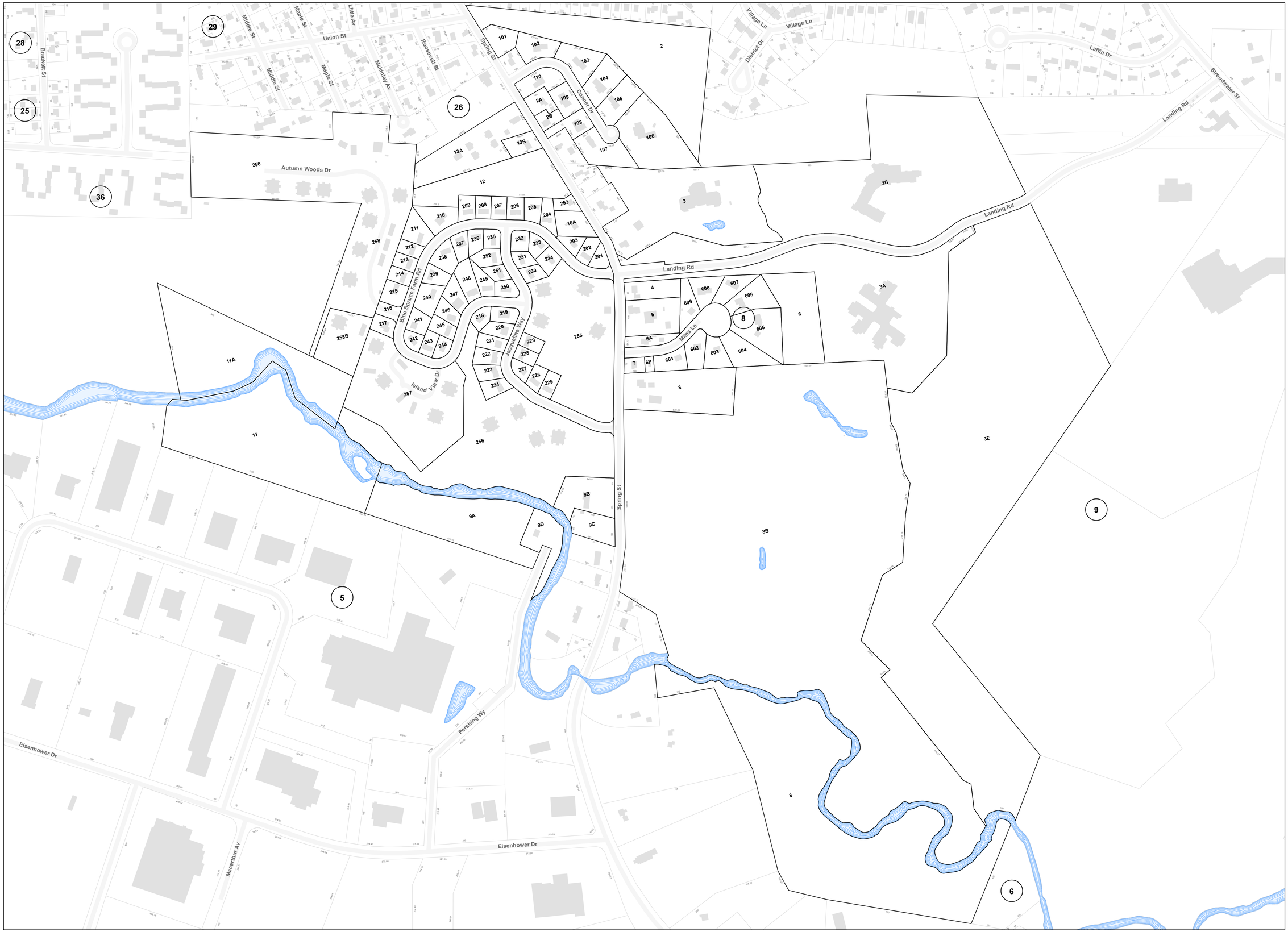

Assessor's Maps

Legend

- Property Boundary
- City Boundary
- River, Stream, Brook
- Waterbody
- Wet Area
- Wetland
- Detention Pond
- 17 Map Number
- Dimension
- Block 4 Lot 81

REVISED & REPRINTED BY
CAI Technologies
Precision Mapping. Unsurpassed Solutions.
11 Pleasant Street, Littleton, NH 03561
800.522.6545 - www.cai-tech.com

Town-Wide Locator Map

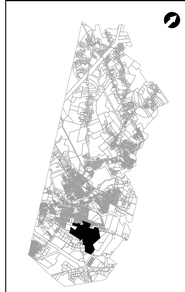

Local Locator Map

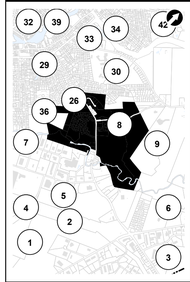

Scale and Orientation

0 100 200
1 inch = 200 feet

Notes

Disclaimer:
The information is provided as a reasonably accurate point of reference, but is not guaranteed and is not to be used for conveyances. The City of Westbrook shall not be held liable for the accuracy or misuse of this data. Copyright the City of Westbrook. Tax Maps revised to April 1, 2019

MAP 8